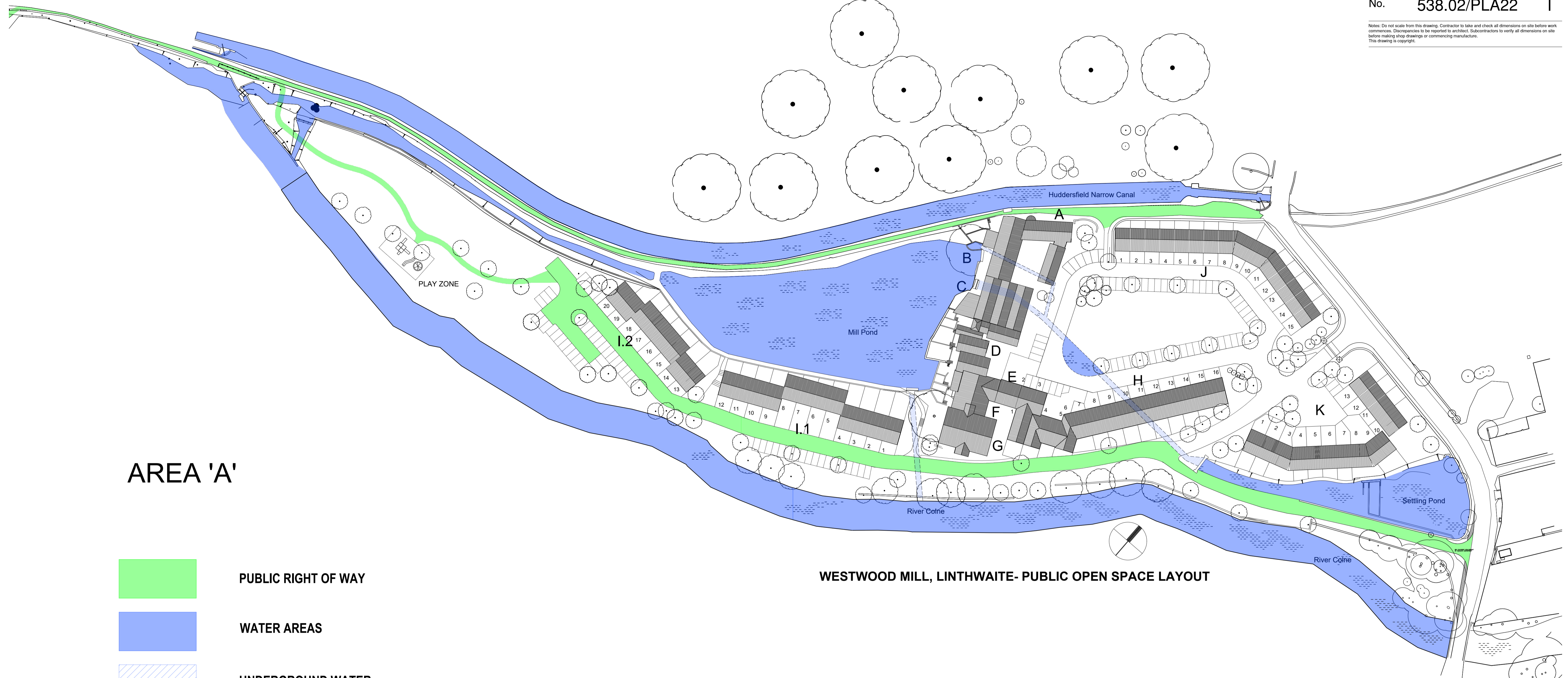


Notes: Do not scale from this drawing. Contractor to take and check all dimensions on site before work commences. Discrepancies to be reported to architect. Subcontractors to verify all dimensions on site before making shop drawings or commencing manufacture. This drawing is copyright.

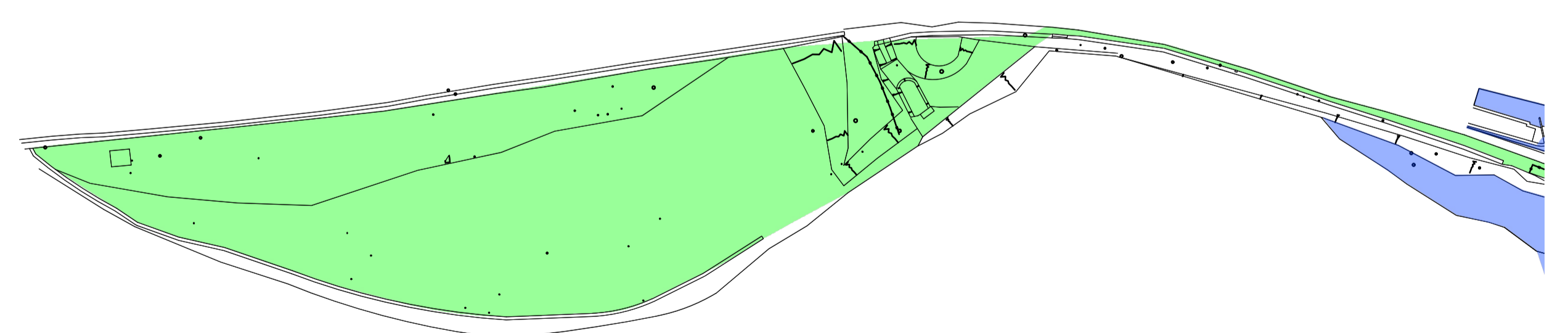


AREA 'A'

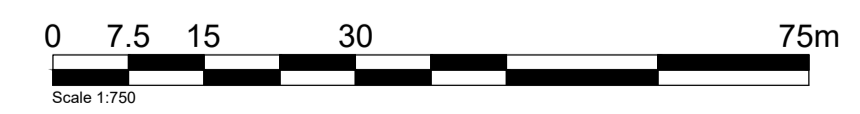
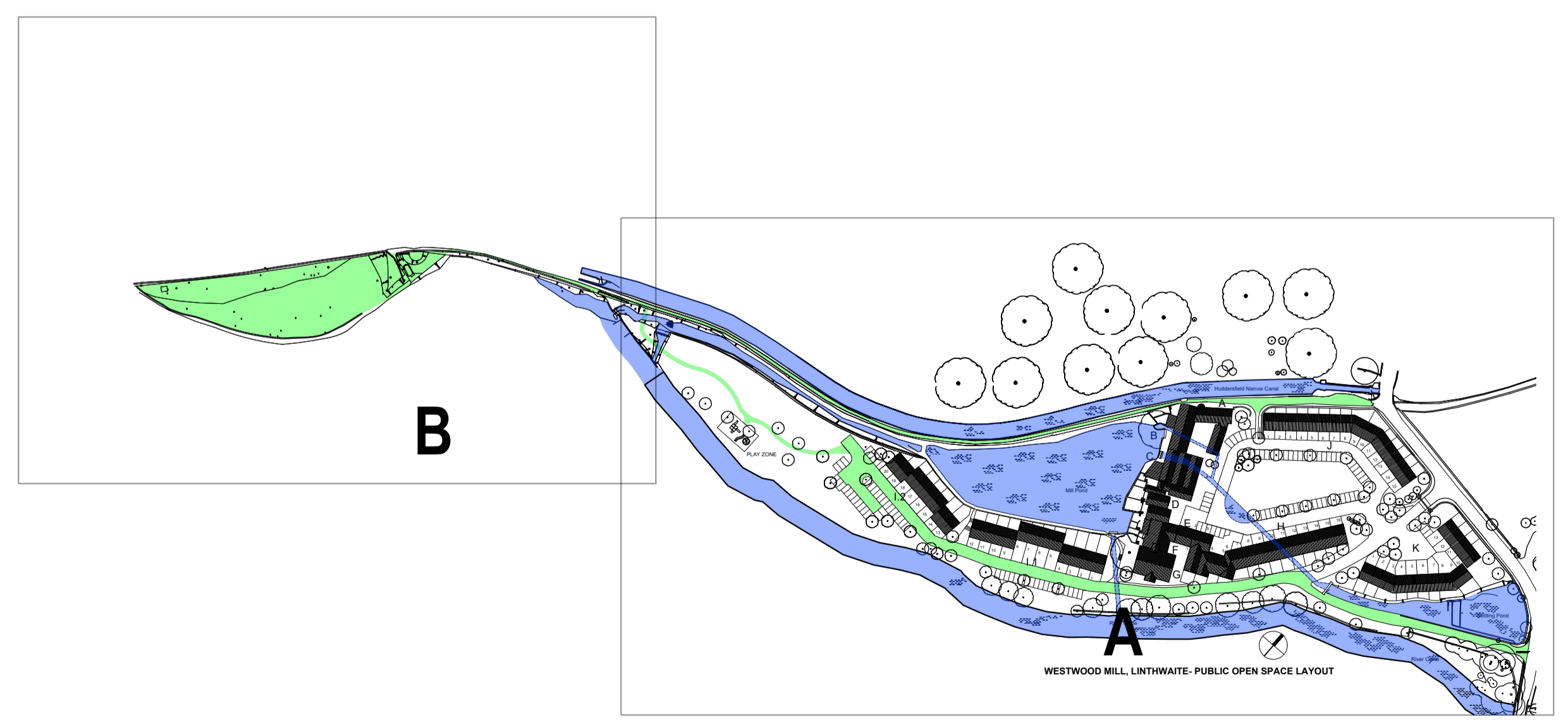
- PUBLIC RIGHT OF WAY
- WATER AREAS
- UNDERGROUND WATER

WESTWOOD MILL, LINTHWAITE- PUBLIC OPEN SPACE LAYOUT

I	NEW RIVER COURSE	26/03/20 DP
H	NEW TURNING HEAD	20/02/20 DP
G	AMENDMENTS TO ROAD	16/12/19 DP
F	AMENDMENTS TO CARPARK AND ROAD	12/12/19 DP
E	NEW PARKING LAYOUT	17/11/19 DP
D	NEW STACK ORDER	19/08/19 DP
B	NEW PAGE LAYOUT	30/01/19 DP
A	NEW COULORING AND HATCHING	28/01/19 DP
Rev	Description	Date Initial



AREA 'B'



PRIME MERIDIAN
Architects and structural engineers

Second Floor
26A Ganton Street
London W1F 7GZ
info@prime-meridian.co.uk

T 020 7494 3522
F 020 7494 3533

The Priory, Draycott Rd
Shepton Mallet
Somerset BA4 5HS
www.primem-meridian.co.uk

T 01749 34 66 99
F 01749 34 66 77

Client: **WESTWOOD WILSON LTD.**

Project: **WESTWOOD MILL LINTHWAITE**

Title: **PUBLIC OPEN SPACE LAYOUT & AREAS OF RECREATIONAL ACTIVITIES**

Date: JANUARY 19
Scale: 1:500@A1
Drawn: DP